

coolendel camp













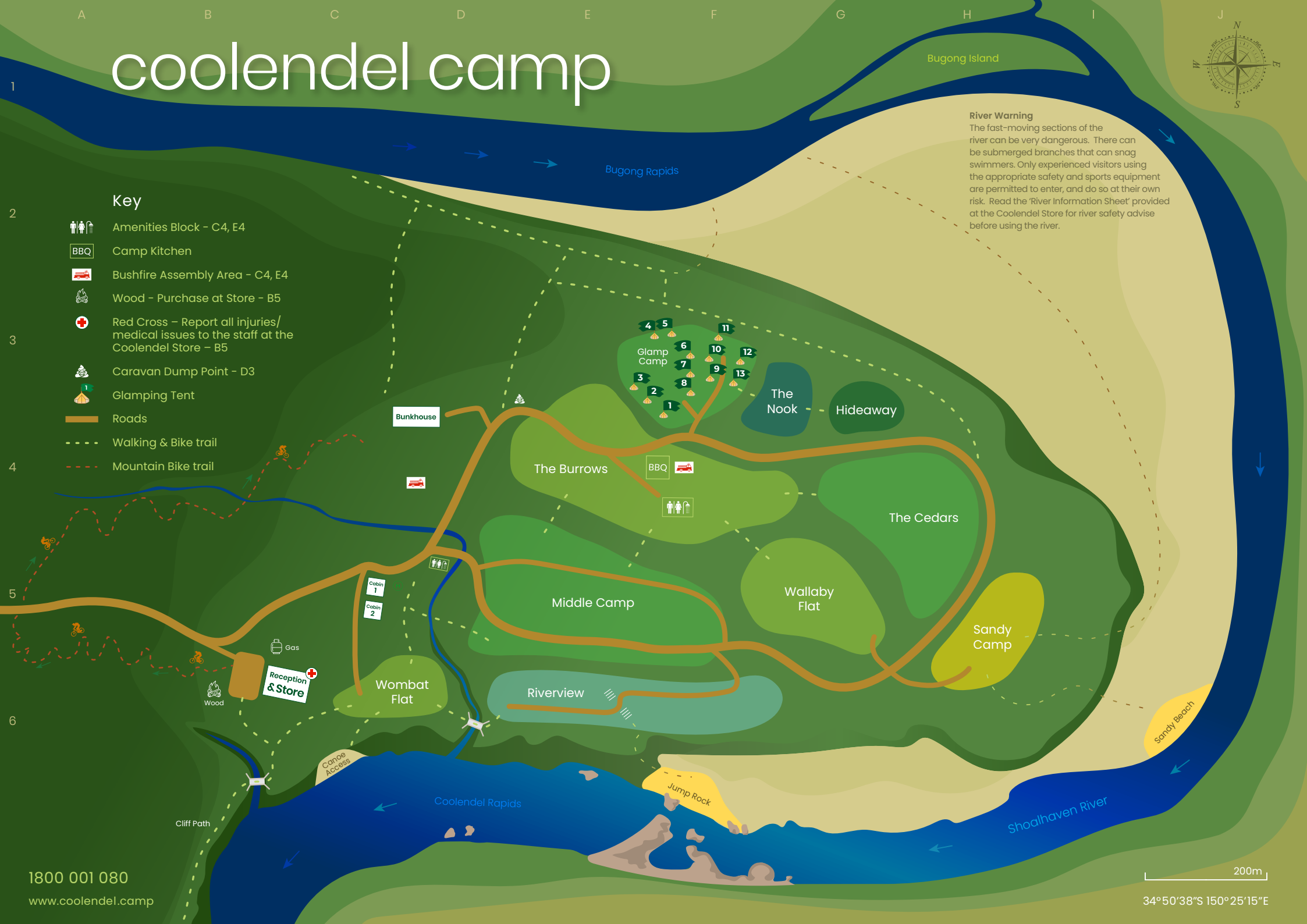
Bugong Island

Bugong Rapids

River Warning
The fast-moving sections of the river can be very dangerous. There can be submerged branches that can snag swimmers. Only experienced visitors using the appropriate safety and sports equipment are permitted to enter, and do so at their own risk. Read the 'River Information Sheet' provided at the Coolendel Store for river safety advice before using the river.

Key

-  Amenities Block - C4, E4
-  Camp Kitchen
-  Bushfire Assembly Area - C4, E4
-  Wood - Purchase at Store - B5
-  Red Cross - Report all injuries/medical issues to the staff at the Coolendel Store - B5
-  Caravan Dump Point - D3
-  Glamping Tent
-  Roads
-  Walking & Bike trail
-  Mountain Bike trail



1800 001 080

www.coolendel.camp

200m

34°50'38"S 150°25'15"E